

Local Services in North Tyneside (North)

Services shown in blue below are part of the **TRANSFARE** Network. Passengers holding valid Transfare tickets may interchange to other Transfare services at any point.

Metro Services		Frequency (mins)	
		Day	Eve, Sun
Line 1	Bank Foot-Heworth	10	10
Line 2	Benton-Heworth	10	—
Line 3	Tynemouth-Heworth	10	10
2 & 3	Benton-Heworth	5	10
1, 2 & 3	South Gosforth-Heworth	3	5

Bus Services			Frequency (mins)	
Ser No	Routes	● Circular services	Day	Evening
				Sunday
5	Benton Estate-Central Station		20	30
62	Killingworth (West)-Four Lane Ends *Every 10 mins Kwth-Four Lane Ends Metro		30*	30
63	Killingworth (East)-Four Lane Ends *Every 10 mins Kwth-Four Lane Ends Metro		30*	30
64	Forest Hall-West Denton		15	30
65	Longbenton-West Denton		15	30
301	Whitley Bay-Gateshead Metro		30	30
308	Blyth-Newcastle		12	20
310	Whitley Bay-Sunderland		60	60
315/6	Whitley Bay-North Shields		15	20
317	Whitley Bay-North Shields Ferry *Every 20 mins. in peak hours		30*	60
318	Annitsford-Wallsend		60	—
319	Cramlington-Hebburn		60	60
343	Whitley Bay-Morpeth		60	60
344	Whitley Bay-Cramlington		60	60
345	Whitley Bay-Earsdon Grange		30	30
348/9●	Whitley Bay Circle		30	—
346	Whitley Bay-Four Lane Ends Metro		60	60
347	Whitley Bay-Four Lane Ends Metro		60	60
357	Whitley Bay-Four Lane Ends Metro		30	60
358	Blyth-Four Lane Ends Metro		60	60
359	Blyth-Four Lane Ends Metro		60	60
350/1	Dudley-Newcastle		30	30
355	North Shields-Newcastle		30	60
363/4	Blyth-Newcastle		30	60
365/6	Cramlington-Four Lane Ends Metro		30	60
368	Blyth-Newcastle		—	60
410/1	Whitley Bay-Blyth		Irregular	
442	North Shields-Ashington		60	60
810	North Shields-Cramlington *Every 30 mins Saturday afternoons		60*	60
X25/6	Blyth-Newcastle		30	—



Traveltickets

Save time and money. To find out more about Local Traveltickets get a Local Travelticket Guide from any Travelcard Centre.



Services from Metro Interchanges

From Regent Centre

Kingston Park
Dinnington
Wideopen and
the North

From Four Lane Ends

Freeman Hospital
DHSS Longbenton
Gosforth
Byker and
Heaton

From Gateshead

All Gateshead local
services
Birtley
Chester-le-Street
and Co. Durham

From Heworth

Felling, Leam Lane
Estate, Washington
(all districts)
Houghton
Sunderland (buses
and trains), Hebburn
Jarrow and
South Shields

Local Service Guides are also available for Newcastle; Gateshead and Felling; and Washington. For more detailed information see the County Route Map and County Timetable.

47000 OCT 81 Issued by Tyne and Wear Passenger Transport Executive, Cuthbert House, All Saints, Newcastle upon Tyne NE1 2DA.

Tyne and Wear
Transport

North Tyneside (North)

Local Service Guide

including
Map and Routes

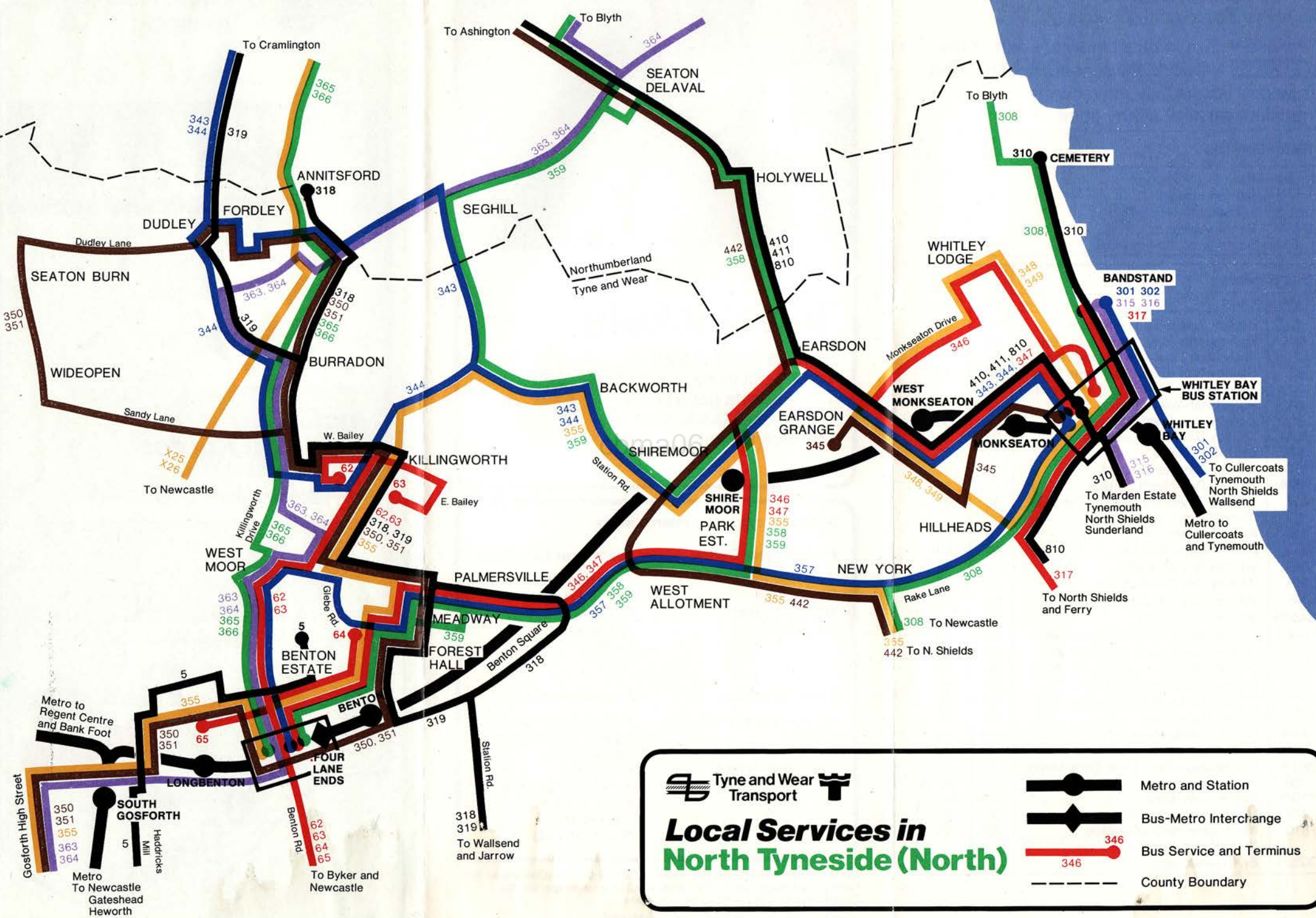
Commencing
22nd November 1981

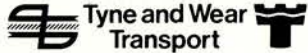
For further information
Tel. Newcastle 325325

Buses and Metro







Make the going easy




Tyne and Wear Transport

Local Services in North Tyneside (North)

-  Metro and Station
-  Bus-Metro Interchange
-  Bus Service and Terminus
-  County Boundary